



Island Geography

An introduction to the unique geography of islands as a pre – activity for a study of Kangaroo Island in South Australia.

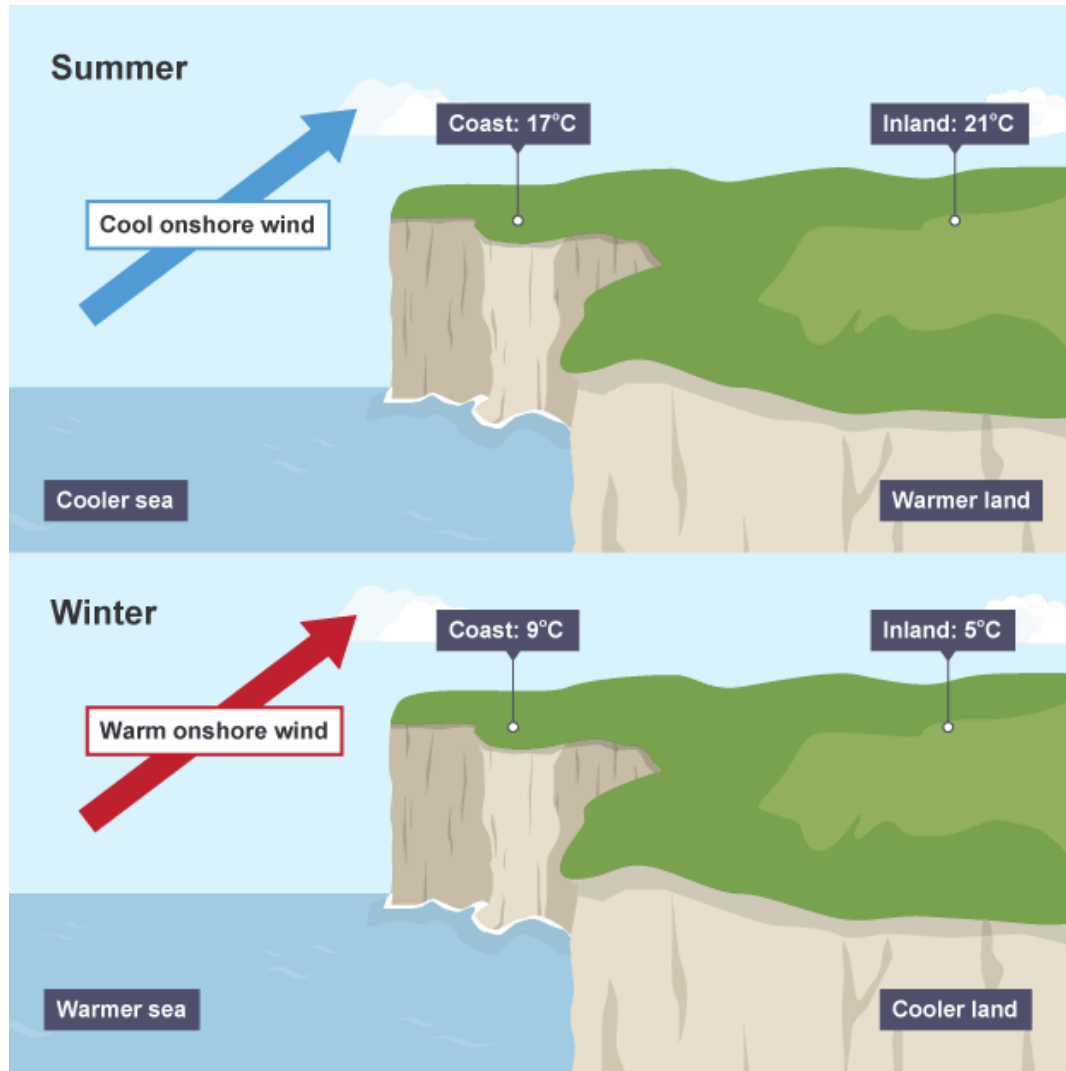
SKILLS BASED STUDY. *These images are to assist in teaching skills and demonstrating correct answers.*
Created by Lorraine Chaffer for GTANSWACT Bulletin Volume 57 No4 2025

SOURCE 1



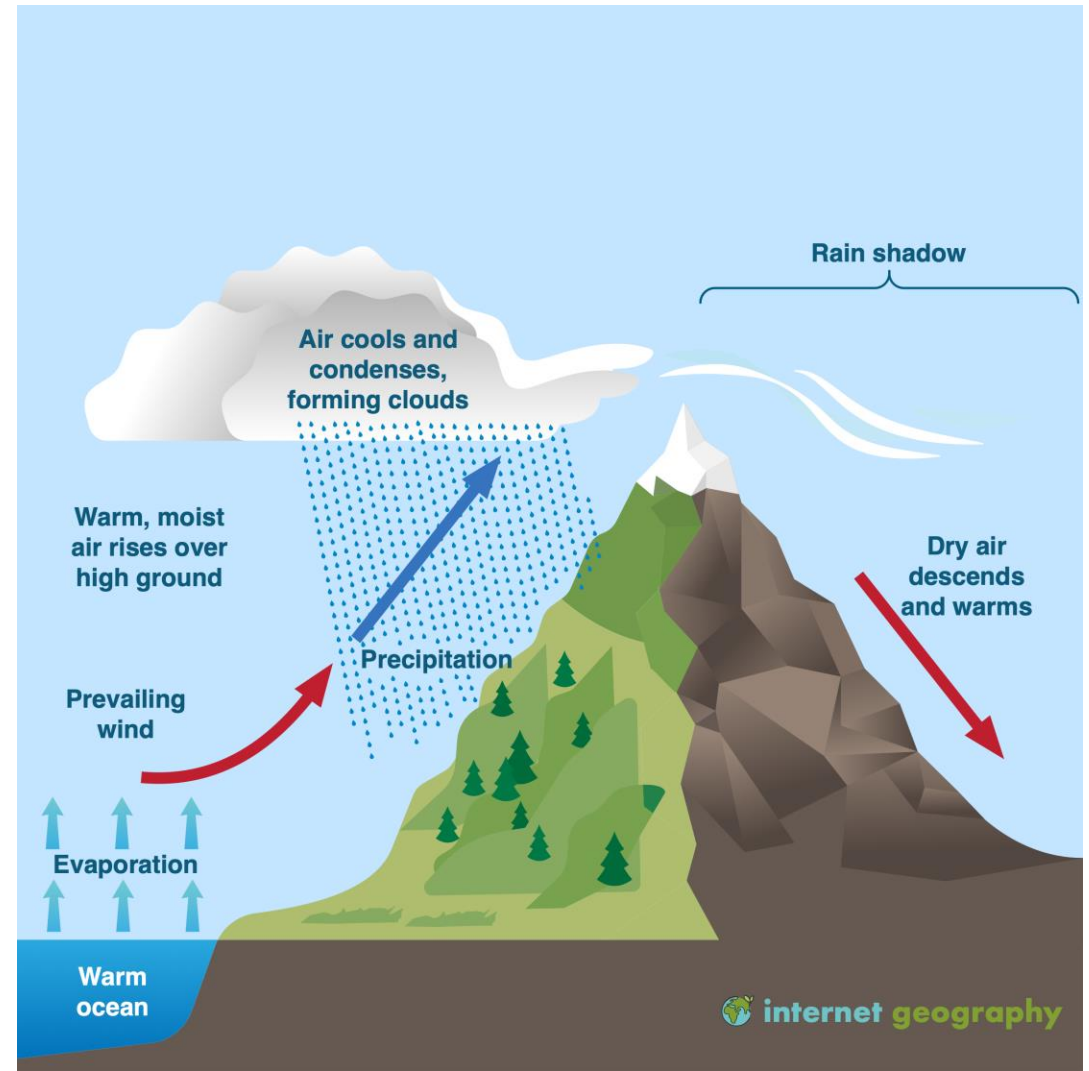
Credit Shutterstock

SOURCE 2



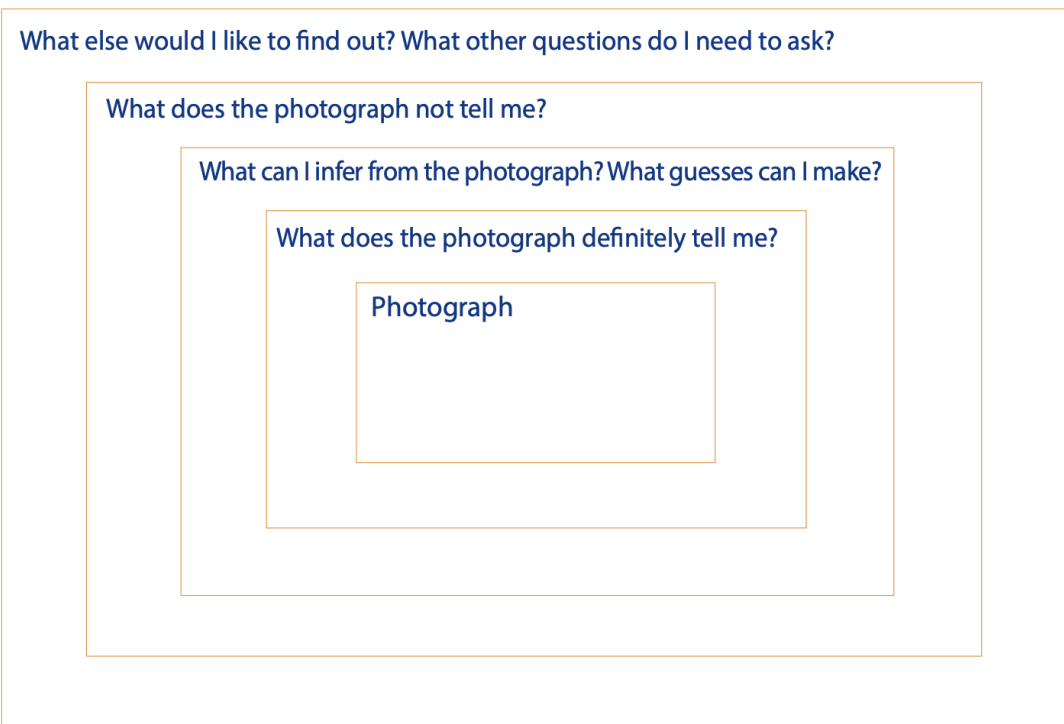
Credit BBC Bitesize

SOURCE 3



Credit Internet Geography

SOURCE 4



Credits: Literacy in Geography Vic. Gov't 2022
Interpreting photographs GTANSWACT Bulletin Vol
54, No 2, 2022 Lorraine Chaffer

SOURCE 5

What does the photograph definitely tell me about the Lofoten Islands?
What can I infer from the photograph about physical and human characteristics of the islands? What guesses can I make?
What does the photograph not tell me about the Lofoten Islands?
What else would I like to find out? What other questions do I need to ask?

Credit Lorraine Chaffer